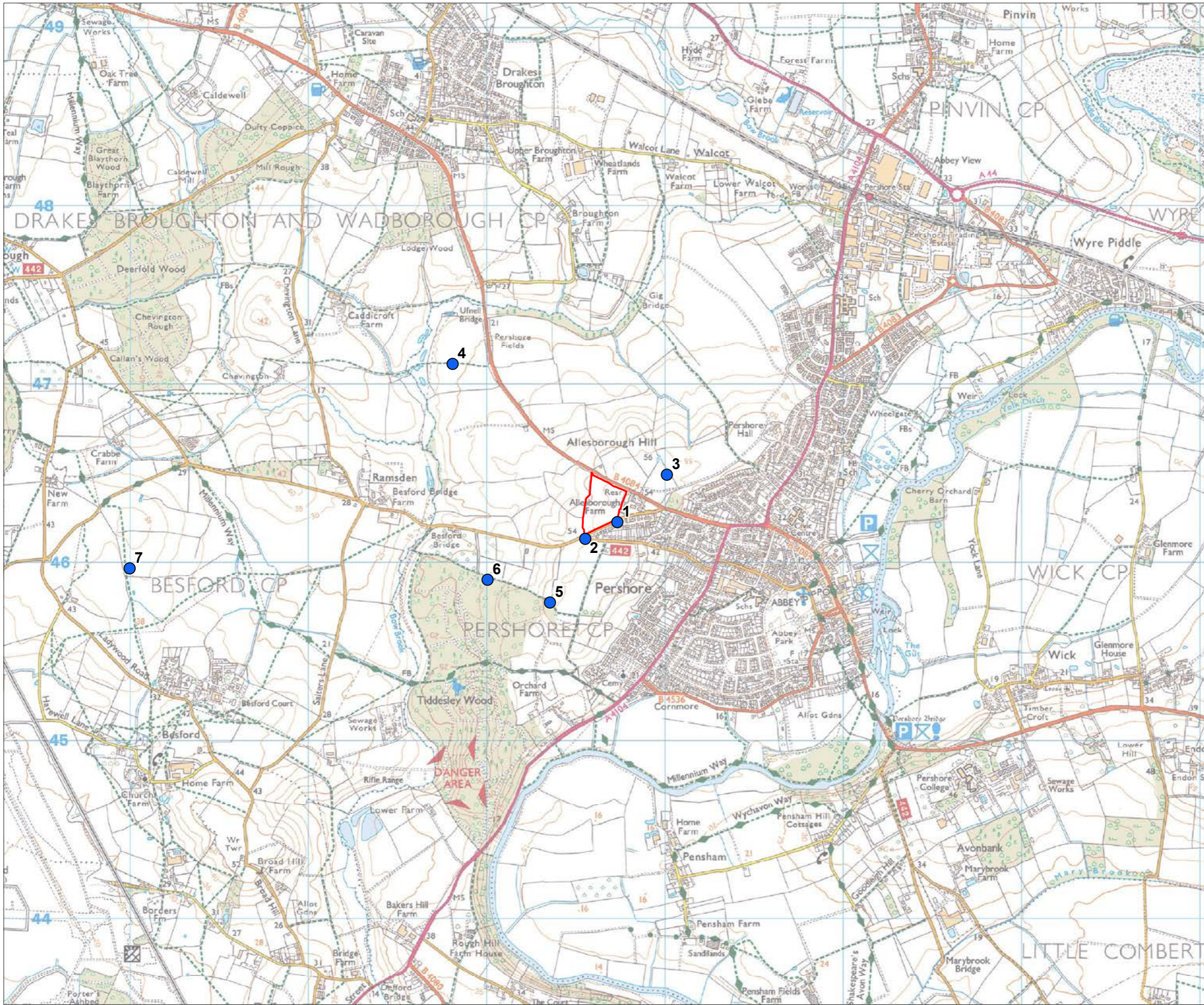
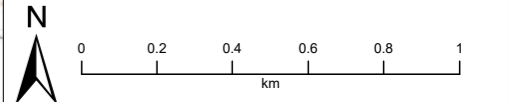




Appendix 8 – Viewpoint Location Plan



Key
 Site Boundary



18/07/2024	First Issue	AD	DC
REV	DATE	DETAILS	DRAWN/CHECKED

rappor



Infrastructure and environmental consultants
 rappor.co.uk

CLIENT:
LIONCOURT HOMES LTD

PROJECT:
REBECCA ROAD, PERSHORE

TITLE:
VIEWPOINT LOCATION PLAN

STATUS:
INFORMATION

SCALE @ A3: 1:20,000	DATE: 18/07/2024	DRAWN: AD	CHECKED: NH	APPROVED: NH
DRAWING NO: 240274-RAPP-XX-XX-R-L-8005			REVISION: -	



Appendix 9 – Context Baseline Views



Camera make & model - Canon EOS 6D, FFS Date & time of photograph - 26 June 2024 08:39 Latitude & Longitude - 52° 6'52.05"N 2° 5'33.12"W Viewpoint height (AOD) - 63m Distance from site 15m

CONTEXT BASELINE VIEWPOINT 1

Located along Rebecca Road facing north-west towards the Site.



© Crown copyright and database rights [2023]
Ordnance Survey 0100031673

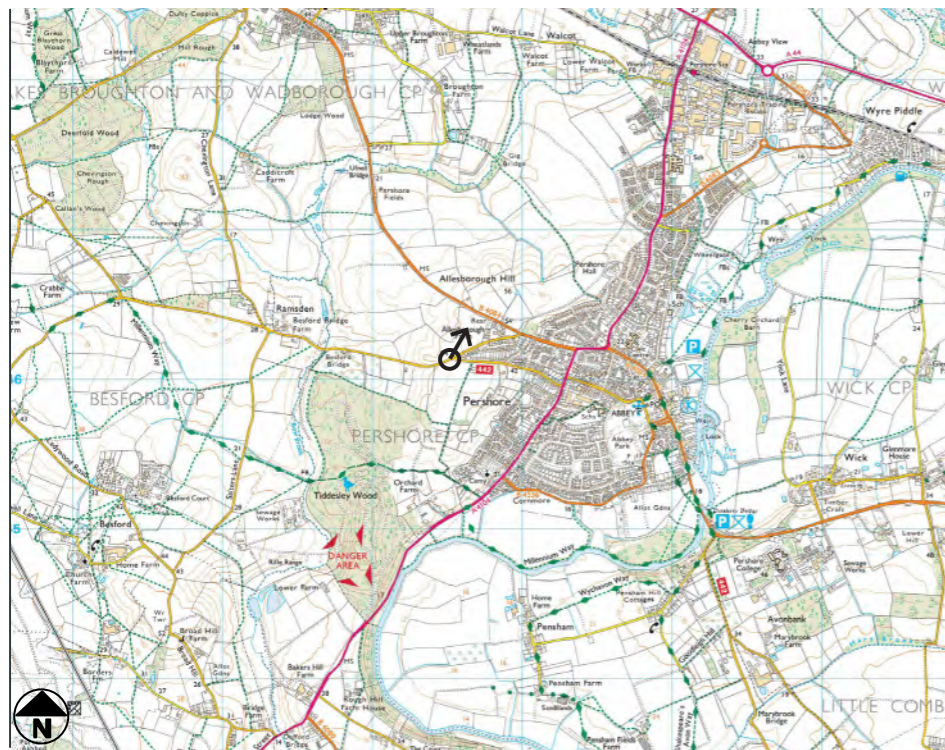




Camera make & model - Canon EOS 6D, FFS Date & time of photograph - 26 June 2024 08:28 Latitude & Longitude - 52° 6'48.79"N 2° 5'43.94"W Viewpoint height (AOD) - 57m Distance from site 23m

CONTEXT BASELINE VIEWPOINT 2

Located at the junction of Holloway and Rebecca Road, facing North East towards the Site.



© Crown copyright and database rights [2023]
Ordnance Survey 0100031673



Telecom Mast

Allesborough Farm

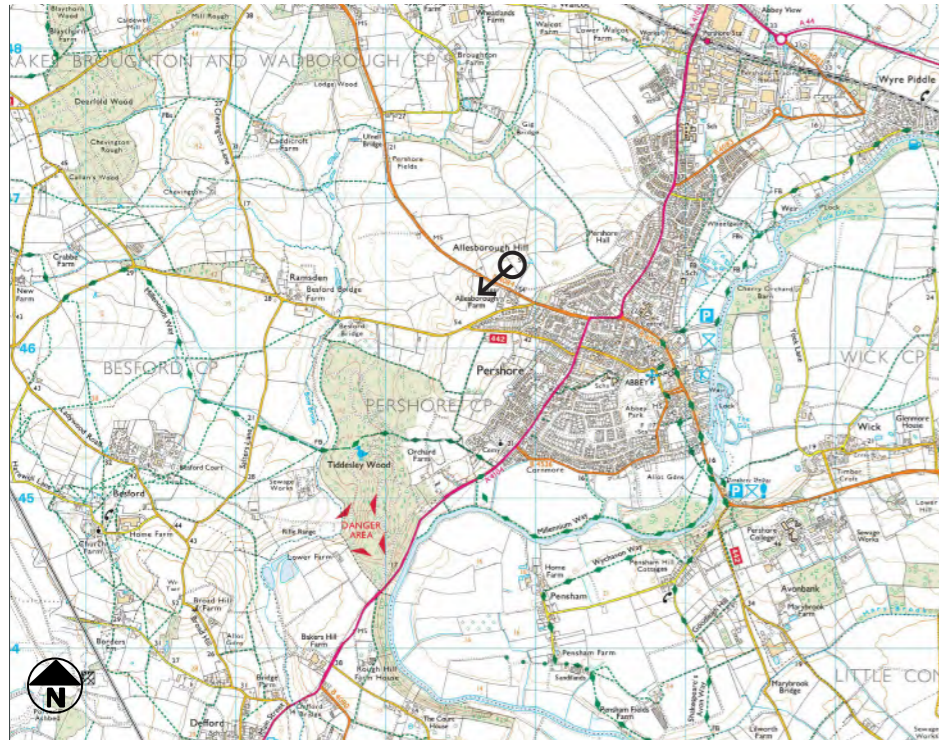
Approximate Extent of Site



Camera make & model - Canon EOS 6D, FFS Date & time of photograph - 26 June 2024 09:23 Latitude & Longitude - 52° 6'59.75"N 2° 5'18.00"W Viewpoint height (AOD) - 59m Distance from site 296m

CONTEXT BASELINE VIEWPOINT 3

Located along Pershore footpath 504(c) (PS-504) facing south-west towards the Site.



© Crown copyright and database rights [2023]
Ordnance Survey 0100031673



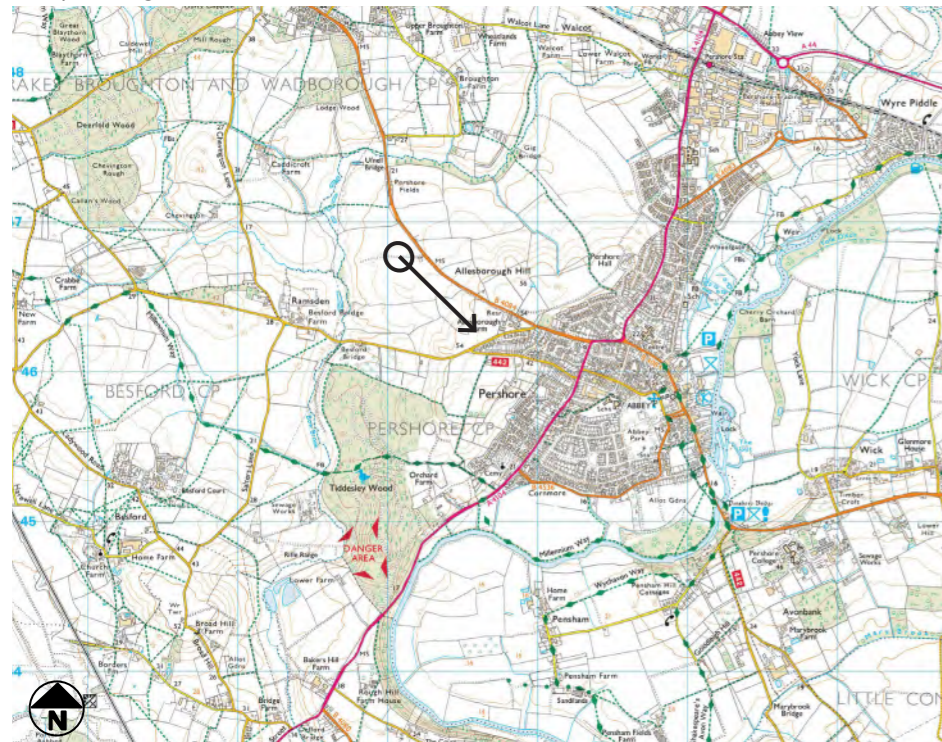




Camera make & model - Canon EOS 6D, FFS Date & time of photograph - 26 June 2024 11:23 Latitude & Longitude - 52° 7'20.20"N 2° 6'25.54"W Viewpoint height (AOD) - 26m Distance from site 1077m

CONTEXT BASELINE VIEWPOINT 4

Located along Pershore footpath 505 (c) (PS-505) facing south-east towards the Site.



© Crown copyright and database rights [2023] Ordnance Survey 0100031673





Camera make & model - Canon EOS 6D, FFS
Lens make & focal length - Canon EF 50mm, f/1.4 USM
Date & time of photograph - 26 June 2024 11:23
Latitude & Longitude - 52°7'20.20"N 2° 6'25.54"W

Viewpoint height (AOD) - 26m
Distance from site - 1077m
Projection - Planar
Enlargement / Sheet Size - 100% @ A3

Visualisation Type - Type 1
Horizontal Field of View - 39.6°
Height of camera AGL - 1.5m
Page size / Image size (mm) - 420 x 297 / 390 x 260

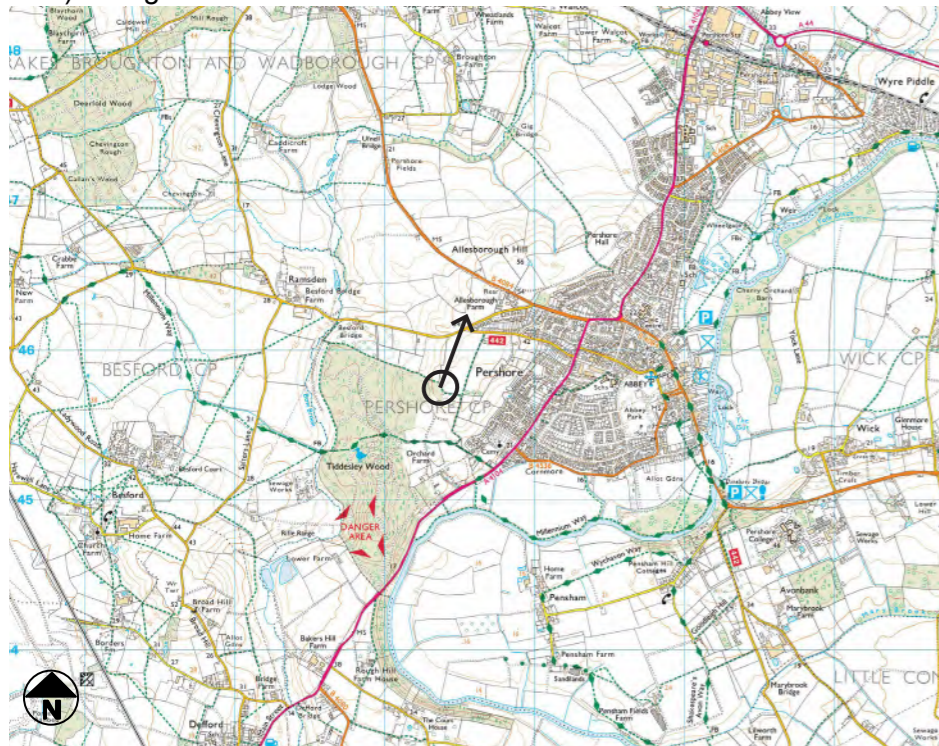
VIEWPOINT 4
Located along Pershore footpath 505 (c) (PS-505) facing south-east towards the Site.



Camera make & model - Canon EOS 6D, FFS Date & time of photograph - 26 June 2024 10:15 Latitude & Longitude - 52° 6'37.13"N 2° 5'53.35"W Viewpoint height (AOD) - 54m Distance from site 468m

CONTEXT BASELINE VIEWPOINT 5

Located along Pershore footpath 515 (b) (PS-515) facing north-east towards the Site.



© Crown copyright and database rights [2023]
Ordnance Survey 0100031673

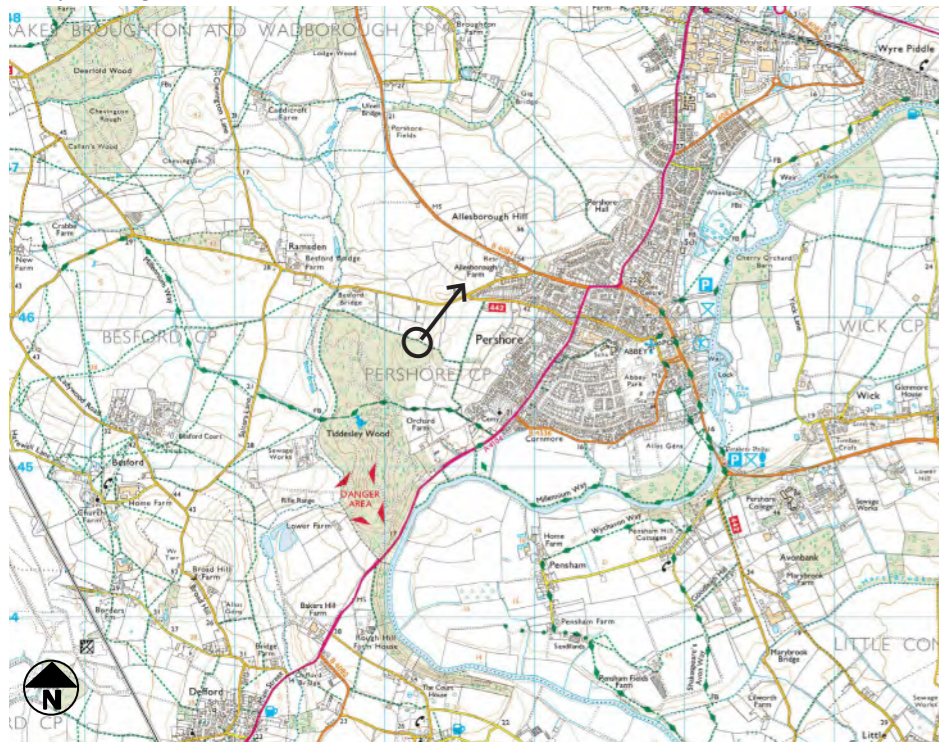




Camera make & model - Canon EOS 6D, FFS Date & time of photograph - 26 June 2024 10:28 Latitude & Longitude - 52° 6'41.22"N 2° 6'10.11"W Viewpoint height (AOD) - 32m Distance from site 610m

CONTEXT BASELINE VIEWPOINT 6

Located along Pershore footpath 515 (b) (PS-515) facing north-east towards the Site.



© Crown copyright and database rights [2023]
Ordnance Survey 0100031673



Camera make & model - Canon EOS 6D, FFS
Lens make & focal length - Canon EF 50mm, f/1.4 USM
Date & time of photograph - 26 June 2024 10:28
Latitude & Longitude - 52°6'41.22"N 2° 6'10.11"W

Viewpoint height (AOD) - 32m
Distance from site - 610m
Projection - Planar
Enlargement / Sheet Size - 100% @ A3

Visualisation Type - Type 1
Horizontal Field of View - 39.6°
Height of camera AGL - 1.5m
Page size / Image size (mm) - 420 x 297 / 390 x 260

VIEWPOINT 6
Located along Pershore footpath 515 (b) (PS-515) facing north-east towards the Site.

Approximate Extent of Site



Camera make & model - Canon EOS 6D, FFS Date & time of photograph - 26 June 2024 11:56 Latitude & Longitude - 52° 6'50.53"N 2° 8'0.12"W Viewpoint height (AOD) - 45m Distance from site 2590m

CONTEXT BASELINE VIEWPOINT 7

Located along Besford footpath 512 (c) (BQ- 512 facing east towards the Site.



© Crown copyright and database rights [2023]
Ordnance Survey 0100031673



