









KEY:

-  PUMP STATION LOCATION
-  ATTENUATION BASIN
-  WOODLAND TRIM TRAIL
-  VIEWS TOWARD LISTED BUILDING
-  EXISTING TREES
-  PROPOSED TREES
-  SWALES



**LIONCOURT**  
HOMES

PROJECT: Land At Rebecca Road, Pershore  
DRAWING TITLE: Illustrative Masterplan  
DRAWING NUMBER: PERE-PLA-01  
SCALE: 1:500 @ A1  
DATE: 08/2024