






KEY:

-  SITE BOUNDARY
-  30-40 DPH
-  min. 30 DPH



B4084

REBECCA ROAD



**LIONCOURT**  
HOMES

PROJECT: Land At Rebecca Road, Pershore  
DRAWING TITLE: Density Plan  
DRAWING NUMBER: PERE-PLA-04  
SCALE: 1:500 @ A1  
DATE: 08/2024